










Neighborhood Snapshot - Bob White Landing

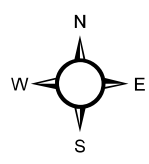
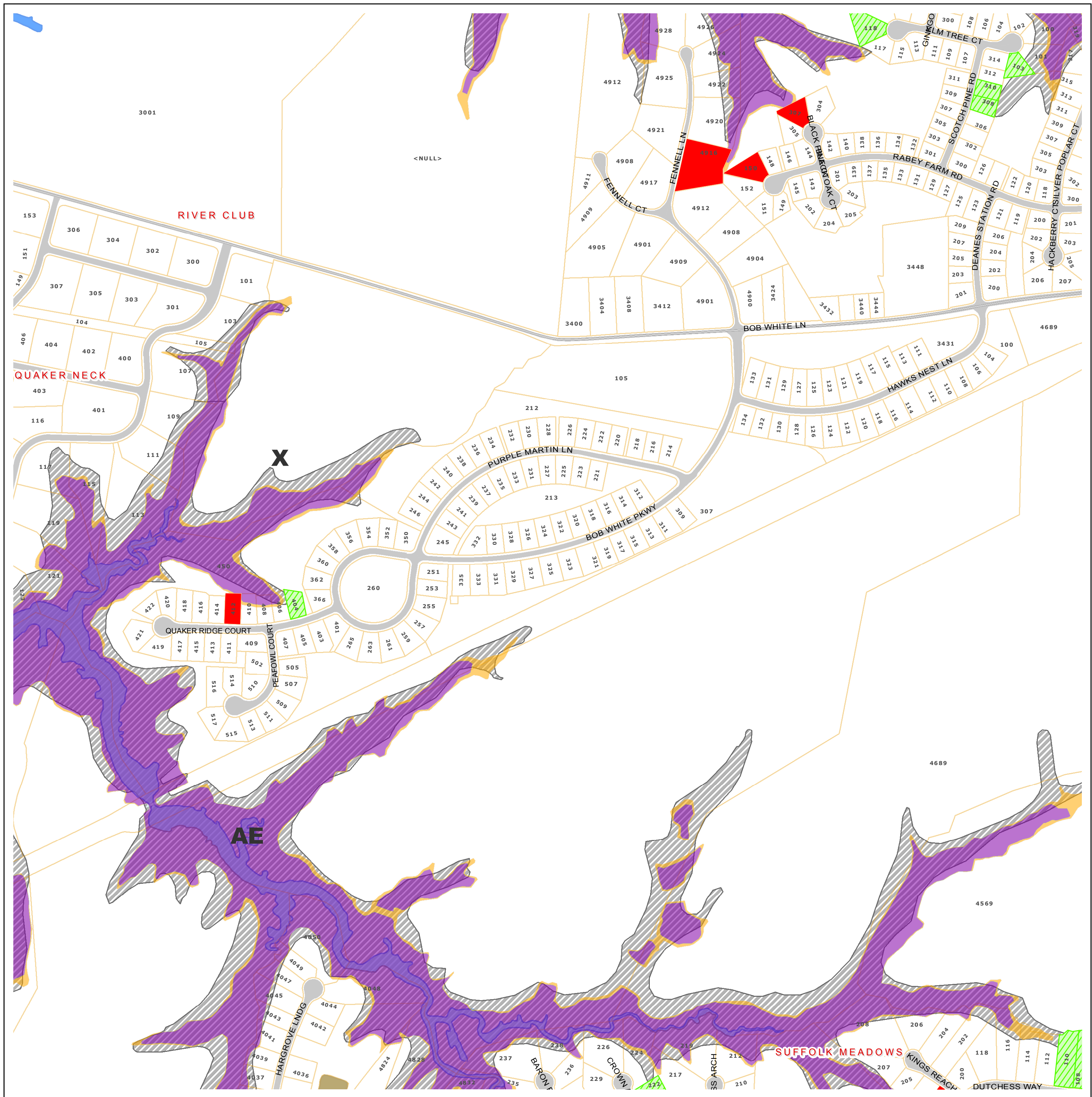
"This Flood Insurance Study (FIS) revises and updates the previous FIS/Flood Insurance Rate Maps (FIRMs) for the City of Suffolk, Virginia."

Legend

-  Parcels Proposed to MOVE OUT of a Flood Hazard Zone
-  Parcels Proposed to MOVE INTO a Flood Hazard Zone
- Special Flood Hazard Area (Revised/Updated floodplain)
- FEMA Flood Zone
-  0.2 PCT ANNUAL CHANCE FLOOD HAZARD
-  Zone A - Corresponds to the 1% annual chance floodplain
-  Zone AE - Corresponds to the 1% annual chance floodplain
-  Zone VE - Corresponds to the 1% annual chance floodplain
-  Zone X - Corresponds to areas Outside the 0.2% annual chance floodplain
-  Tax Parcel (Approved)
-  River Flooding Area (Old Floodplain)

Disclaimer.
 THE CITY OF SUFFOLK MAKES NO WARRANTY, REPRESENTATION, OR GUARANTEE OF ANY KIND REGARDING EITHER ANY MAPS OR OTHER INFORMATION PROVIDED HEREIN OR THE SOURCES OF SUCH MAPS OR OTHER INFORMATION. THE CITY OF SUFFOLK SPECIFICALLY DISCLAIMS ALL REPRESENTATIONS OR WARRANTIES, EXPRESS OR IMPLIED, INCLUDING, WITHOUT LIMITATION, THE IMPLIED WARRANTIES OF MERCHANTABILITY AND FITNESS FOR A PARTICULAR PURPOSE.

The City of Suffolk assumes no liability either for any errors, omissions, or inaccuracies in the information provided regardless of the cause of such or for any decision made, action taken, or action not taken by the user in reliance upon any maps or information provided herein.



1 inch = 350 feet

JUNE 2011
 CITY OF SUFFOLK
 DEPARTMENT OF PLANNING
 AND COMMUNITY DEVELOPMENT